

REFERENCE SCHEDULE

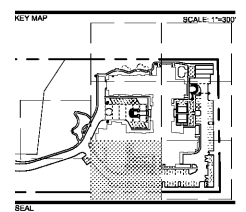
SYMBOL	CUSTOM DESCRIPTION	DETAIL
(C-01)	RECREATION PERGOLA	1/L7-40
(C-02)	GARDEN TRELIS	2/L7-40
(C-03)	EVENTS PERGOLA	3/L7-40
(C-04)	UTILITY ENCLOSURE	1/L7-41
(C-05)	PUTTING GREEN	2/L7-41
(C-06)	SCUPPER BOWL FOUNTAIN	3/L7-41
(C-07)	BIRD BATH FOUNTAIN	4/L7-41
(C-08)	CASCADE FOUNTAIN	5/L7-41
SYMBOL	PAVING & CURBS DESCRIPTION	DETAIL
(P-01)	CONCRETE PAVING - PEDESTRIAN	1/L7-00
(P-02)	SPECIAL CONCRETE PAVING - PEDESTRIAN	2/L7-00
(P-03)	SPECIAL CONCRETE PAVING - VEHICULAR - TYPE 1	3/L7-00
(P-04)	SPECIAL CONCRETE PAVING - VEHICULAR - TYPE 2	3/L7-00
(P-05)	GRANITE COBBLE ACCENT BAND - PEDESTRIAN	4/L7-00
(P-06)	GRANITE COBBLE ACCENT BAND - VEHICULAR	5/L7-00
(P-07)	GRANITE COBBLE ACCENT BAND - PARKING STRIPING	6/L7-00
(P-08)	BONDED RUBBER MULCH	7/L7-00
(P-09)	PERMEABLE PAVEMENT - PEDESTRIAN	8/L7-00
(P-10)	REINFORCED LAWN	1/L7-01
(P-12)	GRANITE COBBLE CURB	2/L7-01
SYMBOL	WALLS & STAIRS DESCRIPTION	DETAIL
(W-01)	WALL	1/L7-10
(W-02)	COLUMN	2/L7-10
(W-03)	COLUMN - TRAIL MARKER	3/L7-10
(W-04)	COLUMN - ENTRY MONUMENT	4/L7-10
(W-05)	MAINTENANCE DOOR	6/L7-41
(W-06)	IRON GATE	6/L7-10
(W-07)	WINDOW IRONWORK	7/L7-10
(W-08)	RAISED PLANTER - TYPE 1	8/L7-10
(W-09)	RAISED PLANTER - TYPE 2	9/L7-10
(W-10)	HERRINGBONE BRICK INSET	5/L7-10

LEGEND

- PROPERTY LINE
- LIMIT OF WORK
- WETLAND EASEMENT BOUNDARY (SEE CIVIL)
- (P.B.) PLANT BED
- EXISTING TREES TO REMAIN (WITHIN L.O.W.)
- EXISTING GRAND TREES TO REMAIN (WITHIN PROP. LINE)

NOTES

1. FOR GENERAL NOTES, ABBREVIATIONS, AND SYMBOLS, REFER TO SHEETS L0-01 AND L0-02.
2. REFER TO SHEET L0-03 FOR MATERIALS SCHEDULE.
3. HATCH PATTERNS MAY NOT REPRESENT PAVING PATTERN/DESIGN; REFER TO PAVING PLANS/DETAILS.
4. NOT ALL ITEMS WITHIN THE REFERENCE SCHEDULE LEGEND ARE REFERENCED ON EACH SHEET.
5. REFER TO SHEET L5-20 FOR FURNISHING PLAN AND L5-10 FOR ELECTRICAL PLAN.
6. REFER TO CIVIL DWGS FOR ASPHALT, CURB, RAMP, REGULATORY SIGNAGE AND PAVING STRIPING DETAILS.



NOT FOR CONSTRUCTION

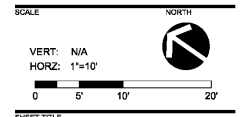
**BEE'S FERRY SENIOR LIVING FACILITY**  
3097 BEE'S FERRY ROAD  
CHARLESTON, SC 29414

CLIENT / OWNER  
**REVELA**  
3535 COLONEL VANDERHORST CIRCLE  
MOUNT PLEASANT, SC 29466  
843-296-3985  
WWW.REVELALIFE.COM

LAND DESIGN PROJ.# 2018069

REVISION / ISSUANCE		
NO.	DESCRIPTION	DATE
		10.18.19

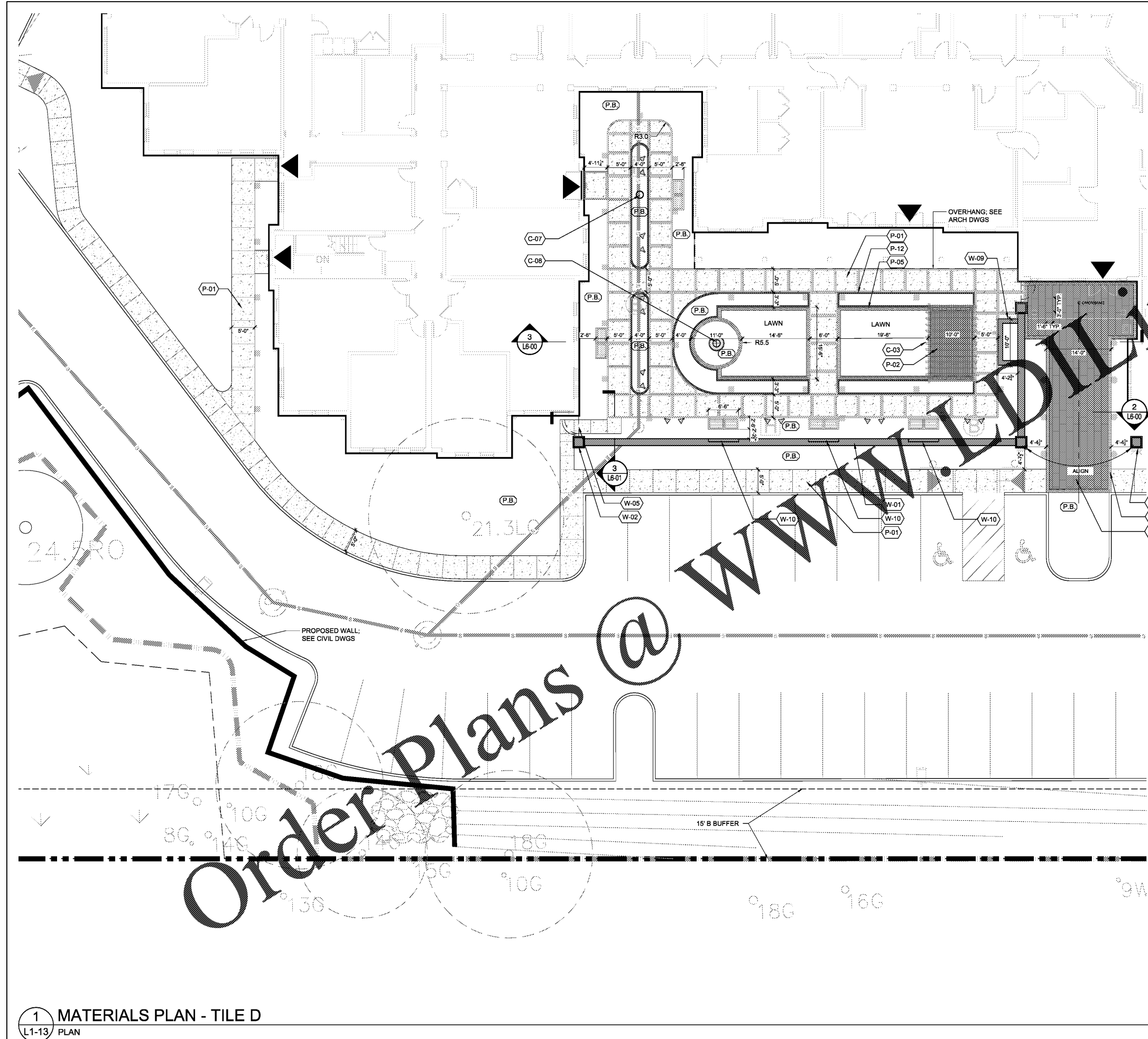
DESIGNED BY: GCKG  
DRAWN BY: SM  
CHECKED BY: KG



MATERIALS PLAN - TILE D

SHEET NUMBER

L1-13



1 MATERIALS PLAN - TILE D  
L1-13 PLAN

1" = 10'